



OHIO HISTORIC INVENTORY

ENTERED
6/11/79

Ohio Historic Preservation Office
Ohio Historical Center
Columbus, Ohio 43211

No. SUM-83 County Summit Location of Negatives WRHS	4. Present Name(s) Joss Residence REFNUM 79002795 5. Other Name(s) Hale, Elijah, Residence	1. No. SUM-83 2. County Summit 4. Present Name(s) Joss Residence 5. Other Name(s) Hale, Elijah Residence																																																		
Specific Location 3243 Ira Road City or Town If Rural, Township & Vicinity Bath Twp., Bath Site Plan with North Arrow  Coordinates Peninsula Lat. _____ Long. _____ U.T.M. Reference <table border="1" style="font-size: small;"> <tr> <td>7</td><td>4</td><td>4</td><td>7</td><td>9</td><td>2</td><td>0</td> <td>4</td><td>5</td><td>5</td><td>9</td><td>7</td><td>3</td><td>0</td> </tr> <tr> <td colspan="6">Zone</td> <td colspan="3">Easting</td> <td colspan="3">Northing</td> </tr> <tr> <td colspan="4">Site <input type="checkbox"/></td> <td colspan="4">Structure <input type="checkbox"/></td> </tr> <tr> <td colspan="4">Building <input checked="" type="checkbox"/></td> <td colspan="4">Object <input type="checkbox"/></td> </tr> <tr> <td colspan="2">On National Register? Yes <input type="checkbox"/> No <input checked="" type="checkbox"/></td> <td colspan="2">12. Is It Eligible? Yes <input checked="" type="checkbox"/> No <input type="checkbox"/></td> </tr> <tr> <td colspan="2">Part of Estab. Hist. Dist.? Yes <input type="checkbox"/> No <input checked="" type="checkbox"/></td> <td colspan="2">14. District Potent'l? Yes <input type="checkbox"/> No <input checked="" type="checkbox"/></td> </tr> </table>	7	4	4	7	9	2	0	4	5	5	9	7	3	0	Zone						Easting			Northing			Site <input type="checkbox"/>				Structure <input type="checkbox"/>				Building <input checked="" type="checkbox"/>				Object <input type="checkbox"/>				On National Register? Yes <input type="checkbox"/> No <input checked="" type="checkbox"/>		12. Is It Eligible? Yes <input checked="" type="checkbox"/> No <input type="checkbox"/>		Part of Estab. Hist. Dist.? Yes <input type="checkbox"/> No <input checked="" type="checkbox"/>		14. District Potent'l? Yes <input type="checkbox"/> No <input checked="" type="checkbox"/>		16. Thematic Category C 17. Date(s) or Period 1838 18. Style or Design Greek Revival 19. Architect or Engineer 20. Contractor or Builder Elijah & Theodore Hale 21. Original Use, if apparent Residence 22. Present Use Residence 23. Ownership Public <input type="checkbox"/> Private <input checked="" type="checkbox"/> 24. Owner's Name & Address, if known Mrs. W.A. Aldrich 2085 Cornell Road, Cleveland 25. Open to Public? Yes <input type="checkbox"/> No <input checked="" type="checkbox"/> 26. Local Contact Person or Organization 27. Other Surveys in Which Included	28. No. of Stories 2 29. Basement? Yes <input checked="" type="checkbox"/> No <input type="checkbox"/> 30. Foundation Material Stone 31. Wall Construction Wood Frame 32. Roof Type & Material Gable/Shingle(Asph) 33. No. of Bays Front 3 Side 2 34. Wall Treatment Clapboard 35. Plan Shape Rectangular 36. Changes Addition <input type="checkbox"/> Altered <input type="checkbox"/> Moved <input type="checkbox"/> 37. Condition Interior _____ Exterior Good 38. Preservation Underway? Yes <input checked="" type="checkbox"/> No <input type="checkbox"/> 39. Endangered? By What? Yes <input type="checkbox"/> No <input checked="" type="checkbox"/> 40. Visible from Public Road? Yes <input checked="" type="checkbox"/> No <input type="checkbox"/> 41. Distance from and Frontage on Road 60'
7	4	4	7	9	2	0	4	5	5	9	7	3	0																																							
Zone						Easting			Northing																																											
Site <input type="checkbox"/>				Structure <input type="checkbox"/>																																																
Building <input checked="" type="checkbox"/>				Object <input type="checkbox"/>																																																
On National Register? Yes <input type="checkbox"/> No <input checked="" type="checkbox"/>		12. Is It Eligible? Yes <input checked="" type="checkbox"/> No <input type="checkbox"/>																																																		
Part of Estab. Hist. Dist.? Yes <input type="checkbox"/> No <input checked="" type="checkbox"/>		14. District Potent'l? Yes <input type="checkbox"/> No <input checked="" type="checkbox"/>																																																		
3. Further Description of Important Features Two story post and beam structure with a shallow gable roof, wide entablature, and broken-bed pediment. 2x2 double-hung windows with plain surrounds. Shed-roof porch on facade over double entrances. Paneled doors flanked by Doric pilasters. Shed-roof rear wing.																																																				
3. History and Significance Arriving in 1810, Elijah Hale built a log cabin near this house in 1811. In 1838, he and his son Theodore built this double house. Theodore lived in one half of the structure until 1869, when it was sold to S. McNeil. By 1891, Charles Joss owned most of Mc Neil's property. The house continues in the ownership of the Joss family.																																																				
4. Description of Environment and Outbuildings The house stands near a quiet country road between the original Hale settlement along the Cuyahoga River valley and the town of Bath (formerly Hammonds Corners). There is large barn at the rear with extensive fields on all sides.																																																				
5. Sources of Information Hale O. W., Old Homesteads of the Hale-Hammond Families. unpub. manu. Summit Co. Atlases - 1856, 1874, 1891, 1910.		46. Prepared by Fisher 47. Organization WRHS 48. Date 9-77 49. Revision Date(s)																																																		

Ohio Historic Site Preservation Advisory Board

April 30, 1979

Mrs. W. A. Aldrich
2085 Cornell Road
Cleveland, Ohio 44106

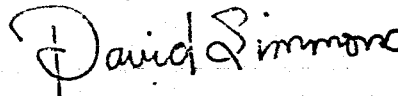
Dear Mrs. Aldrich:

I am pleased to inform you that your property, listed below, has been given approval by the Ohio Historic Site Preservation Advisory Board as qualified for inclusion in the National Register of Historic Places of the Heritage Conservation and Recreation Service, United States Department of the Interior. The nomination forms and written comments which we have received concerning the significance of the property under the National Register criteria are now being sent to Washington, D. C. for federal evaluation. You will be notified when a final decision has been made in Washington regarding placement of your property on the National Register.

We wish to remind you that you have already received information regarding the benefits of listing as outlined in the National Historic Preservation Act (P.L. 89-665) as well as the effects which may result for depreciable properties which are listed pursuant to Section 2124 of the Tax Reform Act of 1976 (P.L. 94-455).

Joss Residence
(Historic Resources of Bath Twp).

Sincerely,



David A. Simmons
Historian and
Manager, National Register Program

X. c: Bath Township Trustees
Summit County Commissioners
NEFCO
Eric Johannesen, Regional Preservationist

Ohio Historic Preservation Office
Ohio Historical Center 1-71 & 17th Avenue Columbus, Ohio 43211 (614) 466-1500

Ohio Historic Preservation Office

National Register of Historic Places File Checklist

The following materials are contained in this file of the National Register form for:

Name: Hale, Elijah, Residence

County: Summit

MPD Cover Form: Bath Township MRA

County Filed In: Summit

Original National Register of Historic Places nomination form

Ohio Historic Inventory form

Photograph(s)

Photograph(s) (copies)

USGS map(s)

USGS map(s) (copies)

Sketch map(s)/figure(s)/exhibit(s)

Correspondence

Other _____

