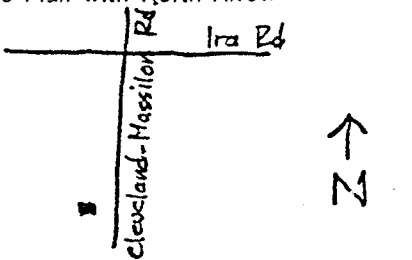


#19

# OHIO HISTORIC INVENTORY

ENTERED  
6/11/79

Ohio Historic Preservation Office  
Ohio Historical Center  
Columbus, Ohio 43211


1. No. <b>SUM - 101 - 6</b>		4. Present Name(s) <b>Morehouse Residence</b>		REFNUM 79002808																							
2. County <b>Summit</b>		5. Other Name(s) <b>Kittinger, David, Residence</b>																									
3. Location of Negatives <b>WRHS</b>		6. Specific Location <b>1904 Cleveland-Massillon Road</b>																									
7. City or Town If Rural, Township & Vicinity <b>Bath</b>		16. Thematic Category <b>C.N</b>		28. No. of Stories <b>1-1/2</b>																							
8. Site Plan with North Arrow 		17. Date(s) or Period <b>ca. 1830</b>		29. Basement? <b>Yes <input checked="" type="checkbox"/> No <input type="checkbox"/></b>																							
9. Coordinates <b>West Richfield</b> Lat. _____ Long. _____ U.T.M. Reference <table border="1"> <tr> <td>1</td><td>7</td><td>4</td><td>4</td><td>6</td><td>6</td><td>00</td> <td>4</td><td>5</td><td>5</td><td>9</td><td>5</td><td>10</td> </tr> <tr> <td colspan="3">Zone</td> <td colspan="3">Easting</td> <td colspan="3">Northing</td> </tr> </table>		1	7	4	4	6	6	00	4	5	5	9	5	10	Zone			Easting			Northing			18. Style or Design <b>Greek Revival</b>		30. Foundation Material <b>stone</b>	
1	7	4	4	6	6	00	4	5	5	9	5	10															
Zone			Easting			Northing																					
		19. Architect or Engineer		31. Wall Construction <b>post &amp; beam</b>																							
		20. Contractor or Builder		32. Roof Type & Material <b>gable/shingle</b>																							
		21. Original Use, if apparent <b>Residence</b>		33. No. of Bays Front <b>3</b> Side																							
		22. Present Use <b>Residence</b>		34. Wall Treatment <b>siding</b>																							
		23. Ownership Public <input type="checkbox"/> Private <input checked="" type="checkbox"/>		35. Plan Shape <b>L shaped</b>																							
		24. Owner's Name & Address, if known <b>Mrs. Jewell Morehouse 1904 N. Cleveland-Massillon Rd. Bath, O. 44210</b>		36. Changes (Explain in #42) Addition <input checked="" type="checkbox"/> Altered <input type="checkbox"/> Moved <input type="checkbox"/>																							
		25. Open to Public? Yes <input type="checkbox"/> No <input checked="" type="checkbox"/>		37. Condition Interior _____ Exterior <b>fair</b>																							
		26. Local Contact Person or Organization		38. Preservation Underway? Yes <input checked="" type="checkbox"/> No <input type="checkbox"/>																							
		27. Other Surveys in Which Included		39. Endangered? By What? Yes <input type="checkbox"/> No <input checked="" type="checkbox"/>																							
10. Site <input type="checkbox"/> Building <input checked="" type="checkbox"/> Structure <input type="checkbox"/> Object <input type="checkbox"/>		11. On National Register? Yes <input type="checkbox"/> No <input checked="" type="checkbox"/>		40. Visible from Public Road? Yes <input checked="" type="checkbox"/> No <input type="checkbox"/>																							
12. Is It Eligible? Yes <input checked="" type="checkbox"/> No <input type="checkbox"/>		13. Part of Estab. Hist. Dist.? Yes <input type="checkbox"/> No <input checked="" type="checkbox"/>		41. Distance from and Frontage on Road <b>30'</b>																							
14. District Potent'l? Yes <input type="checkbox"/> No <input checked="" type="checkbox"/>		15. Name of Established District		42. Further Description of Important Features <b>Typical early Greek Revival house with wide frieze, partial returns, and symmetrical facade. Square attic windows with wide surrounds above a central entrance and two flanking 6X6 windows. Roof over entrance and side wing later additions.</b>																							
43. History and Significance <b>In 1856 Orrin Col owned this house. By 1874 David B. Kittinger owned the property. Kittinger had served for 3 years in the 29th Ohio Volunteer Infantry. After his discharge he moved to Hammond's Corners where he began to work as a wagon maker, either with or in competition with Clem Jagger.</b>		44. Description of Environment and Outbuildings <b>The building faces a busy road, across from new commerical construction.</b>		45. Sources of Information <b>Perrin, <u>History of Summit Co.</u>, 1881. Summit County Atlases - 1856, 1874.</b>																							
		46. Prepared by <b>Ford/Fisher</b>		47. Organization <b>WRHS</b>																							
		48. Date <b>9/77</b>		49. Revision Date(s)																							

SUM-101

Summit

Morehouse Residence

Kittinger, David, Residence



# Ohio Historic Preservation Office

Ohio Historical Center I-71 & 17th Avenue Columbus, Ohio 43211 (614) 466-1500

June 22, 1979

Mrs. Jewell Morehouse  
1904 N. Cleveland-Massillon Rd.  
Bath, Ohio 44210

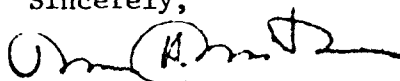
Dear Mrs. Morehouse:

I am pleased to inform you that the Bath Township Multiple Resource Area, Bath Township, has been entered in the National Register of Historic Places by the Heritage Conservation and Recreation Service, United States Department of the Interior.

The nomination was made in connection with a state plan to identify and document prehistoric and historic places in Ohio which qualify for National Register status under provisions of the National Historic Preservation Act of 1966. All nominations are approved by the Ohio Historic Site Preservation Advisory Board.

Enclosed is information explaining the purposes and goals of the National Register of Historic Places.

Sincerely,



Thomas H. Smith  
State Historic Preservation Officer  
Director, Ohio Historical Society

THS:cw

X. c: Bath Twp. Trustees  
Summit County Commissioners  
NEFCO  
Eric Johannesen, Regional Preservationist

# Ohio Historic Preservation Office

## National Register of Historic Places File Checklist

The following materials are contained in this file of the National Register form for:

Name: Kittinger, David, Residence

County: Summit

MPD Cover Form: Bath Township MRA

County Filed In: Summit

Original National Register of Historic Places nomination form

Ohio Historic Inventory form

Photograph(s)

Photograph(s) (copies)

USGS map(s)

USGS map(s) (copies)

Sketch map(s)/figure(s)/exhibit(s)

Correspondence

Other \_\_\_\_\_

\_\_\_\_\_  
\_\_\_\_\_